

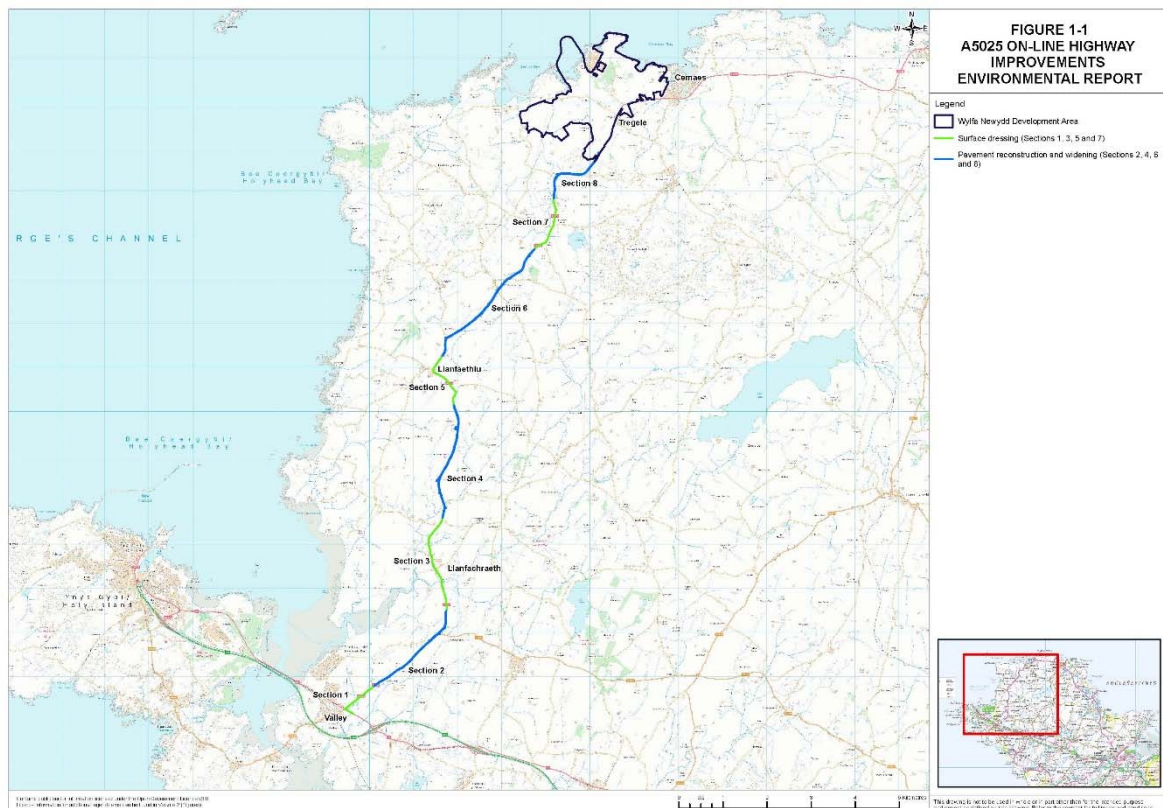
Rhif y Cais: 27C106E/FR/ECON Application Number

Ymgeisydd Applicant

Horizon Nuclear Power Wylfa Limited

Cais llawn i wella'r briffordd gyfredol (yr A5025) rhwng y gyffordd ar yr A5 i'r dwyrain o'r Fali i'r Gyffordd wrth y Ffordd Fynediad i'r Orsaf Bwer arfaethedig mewn wyth o leoliadau ar wahân ynghyd ag ailadeiladu a lledu'r pafin presennol a'r gorffenwaith ar yr arwynebedd mewn manau, gweithredu compownd adeiladu dros dro gan gynnwys cyfleuster dros dro ar gyfer ailgylchu pafinau, creu dau bwl teneuo a mynedfa ar gyfer cynnal a chadw, creu llwybrau beicio a gwro rhai eraill am gyfnod dros dro, creu cyfleusterau parcio eraill yn sgil colli cilfan ynghyd â gwaith cysylltiedig arall gan gynnwys draenio, trin ffiniau, plannu, gosod arwyddion newydd a marciau ar hyd yr / Full application for improvements to the existing highway (A5025) between A5 East of Valley Junction to the proposed Power Station Access Road Junction at eight separate locations together with reconstruction and localised widening of existing pavement and surface dressing, temporary construction compound including temporary pavement recycling facility, creation of 2 attenuation ponds and maintenance access, creation/temporary diversion of cycle routes, creation of alternative parking facilities to mitigate loss of layby together with other associated works including drainage, boundary treatments, planting, new signage and road markings along the

A5025 rhwng y Gyffordd ar yr A5 i'r Dwyrain o'r Fali i'r Orsaf Bwer yng Nghemaes /A5025 between A5 East of Valley Junction to Power Station Cemaes



Planning Committee: 06/06/2018

Report of Head of Regulation and Economic Development Service (SWO)

Recommendation:

Site Visit

Reason for Reporting to Committee:

It is considered necessary for members to view the proposal and its context prior to considering the planning application.

6.2

Gweddill y Ceisiadau

Remainder Applications

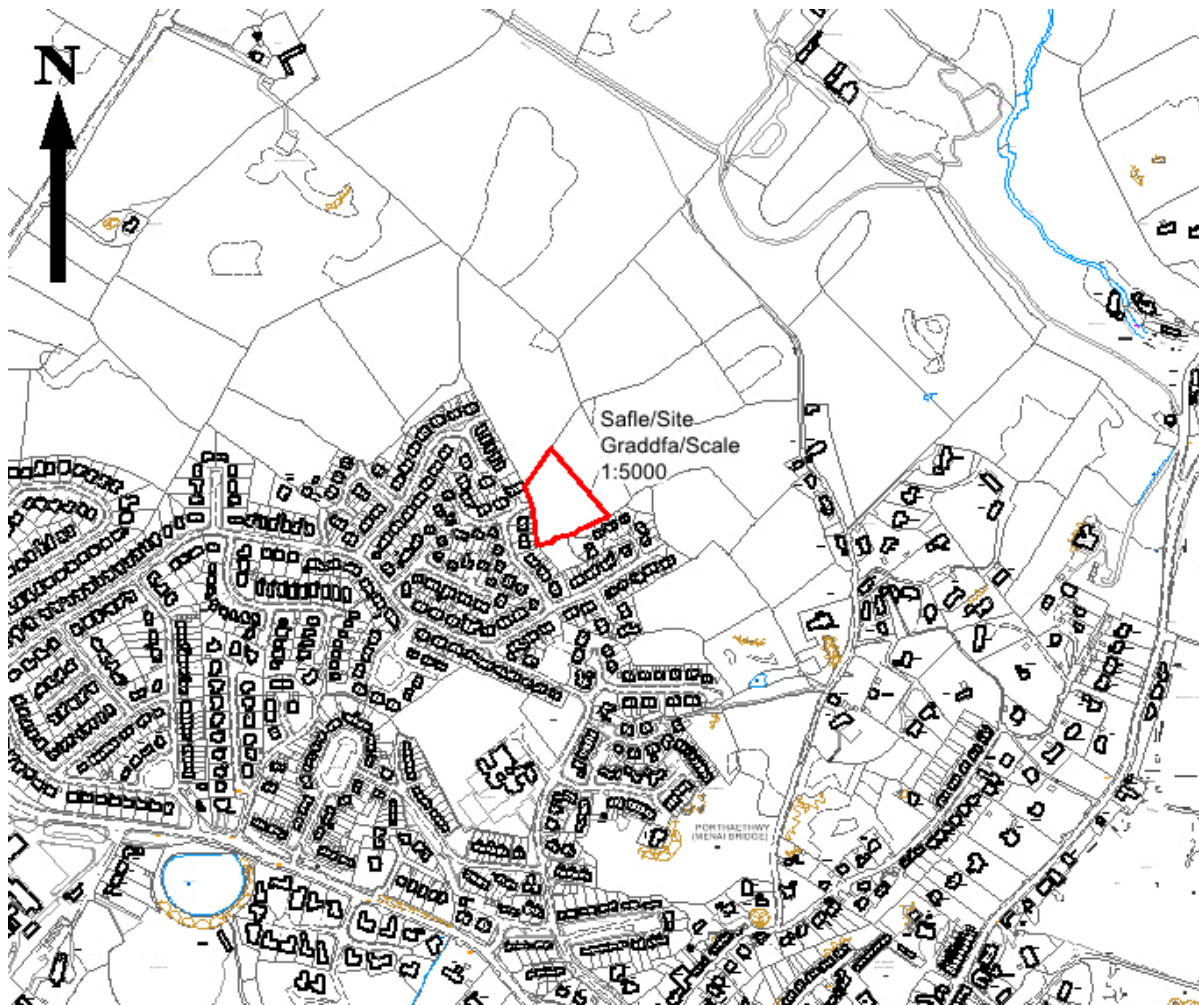
Rhif y Cais: **39C285D** Application Number

Ymgeisydd Applicant

R E Ellerby A.R.I.C.S

Cais llawn ar gyfer codi 17 o dai ar dir yn / Full application for the erection of 17 dwellings on land at

Lôn Gamfa, Porthaethwy/Menai Bridge



Planning Committee: 06/06/2018

Report of Head of Regulation and Economic Development Service (MTD)

Recommendation

Defer

Reason for Reporting to Committee:

A report is awaited following a recent flooding incident and the recommendation is to defer determination until the report is received and considered.

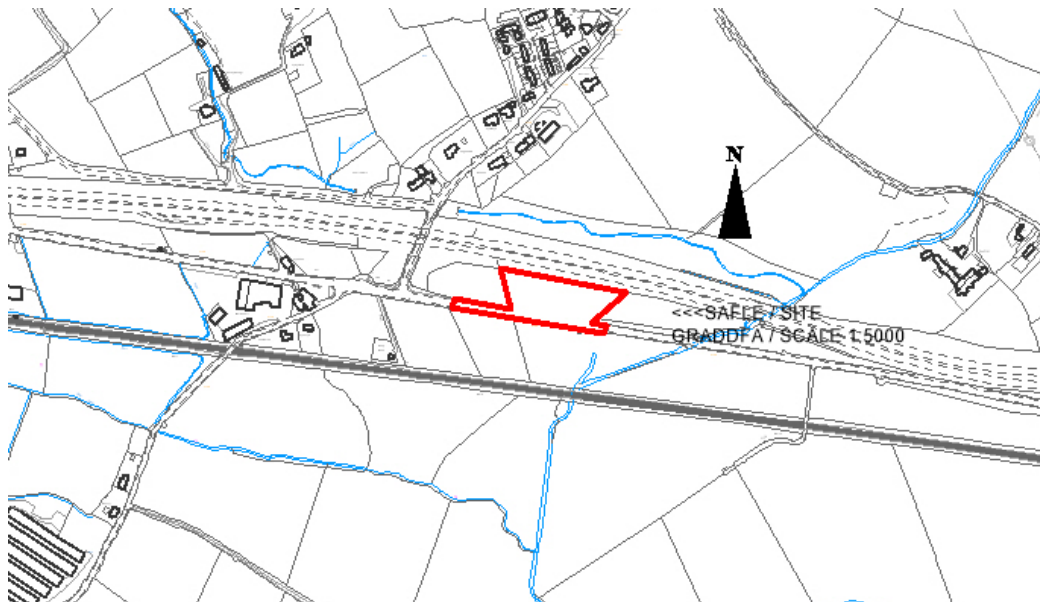
Rhif y Cais: **41LPA1041/FR/TR/CC** Application Number

Ymgeisydd Applicant

Cyngor Sir Ynys Môn

Cais llawn ar gyfer newid defnydd tir amaethyddol i'w ddefnyddio fel man stopio dros dro (10 llecyn) ar gyfer Sipsiwn a Theithwyr, creu mynedfa gerbydau newydd, ffurfio mynedfa newydd i gerddwyr a phafin ynghyd â datblygiadau cysylltiedig ar dir i'r Dwyrain o / Full application for the change of use of agricultural land for use as a temporary stopping place (10 spaces) for Gypsies and Travellers, formation of a new vehicular access, the formation of a new pedestrian access and pavement together with associated development on land East of

Star Crossroad, Star



Planning Committee: 06/06/2018

Report of Head of Regulation and Economic Development Service (DFJ)

Recommendation:

Defer

Reason for Reporting to Committee:

At the last meeting the members decided to reject the officer recommendation of a site visit as a full report on the application was not provided. In view of this decision it is therefore recommended that the application is deferred in order to finalize the full report