

6.1

Gweddill y Ceisiadau

Remainder Applications

Rhif y Cais: **20LPA962/CC** Application Number

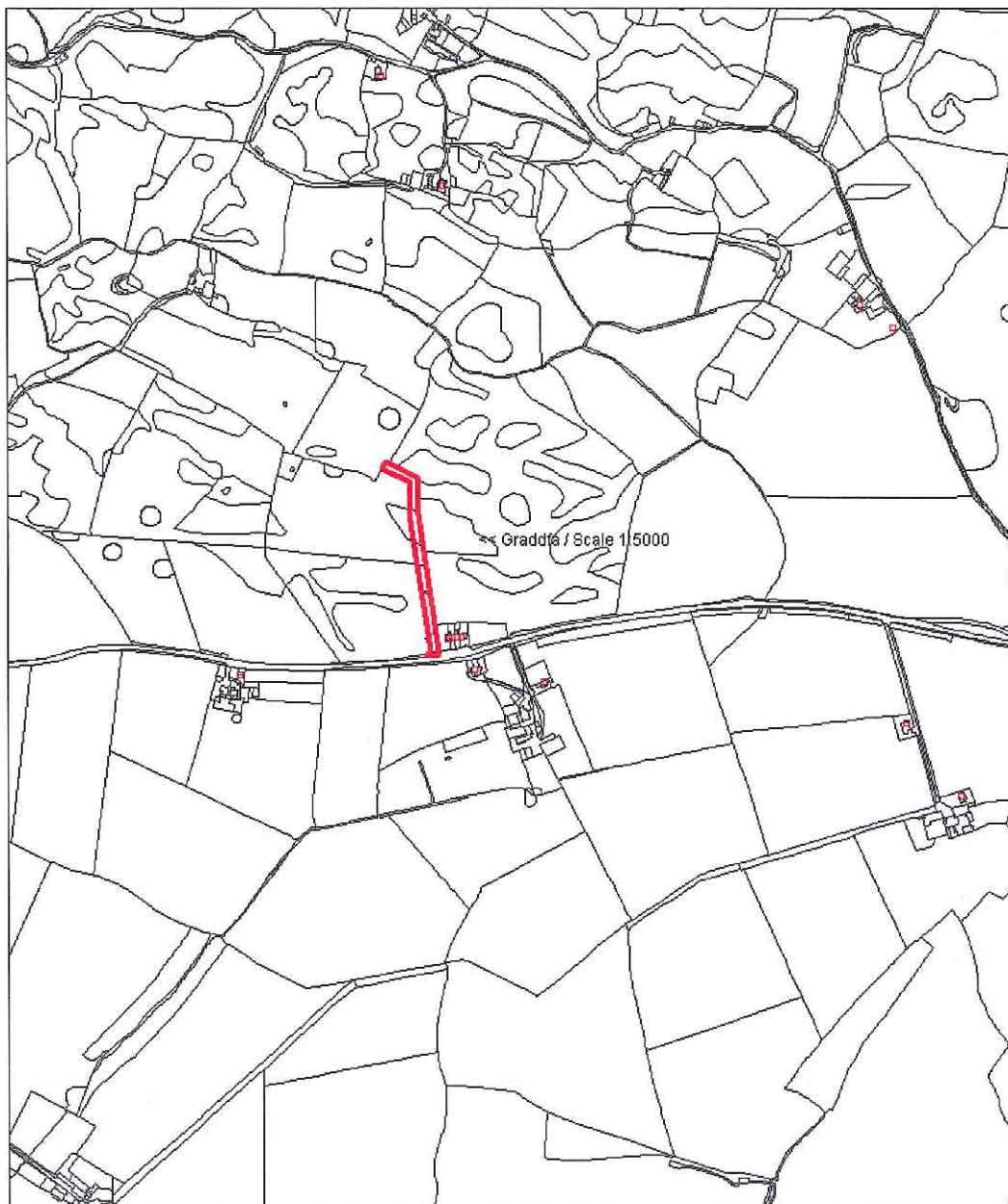
Ymgeisydd Applicant

**Head of Service (Property)
c/o Dafydd Edwards
Isle of Anglesey County Council
Llangefni
Ynys Mon
LL77 7TW**

Cais ol weithredol ar gyfer y trac cafodd ei wneud yn ddiweddar ynghyd a gwelliannau i'r fynedfa bresennol ar dir gyferbyn a

Retrospective application for the recently constructed track together with improvements to the existing access on land opposite

Fron Heulog, Cemaes



Planning Committee: 03/07/2013

Report of Head of Planning Service (DPJ)

Recommendation:

Site Visit

Reason for Reporting to Committee:

The Local Member has requested that the Committee visit the application site

1. Recommendation

Site Visit

Rhif y Cais: **41C8C** Application Number

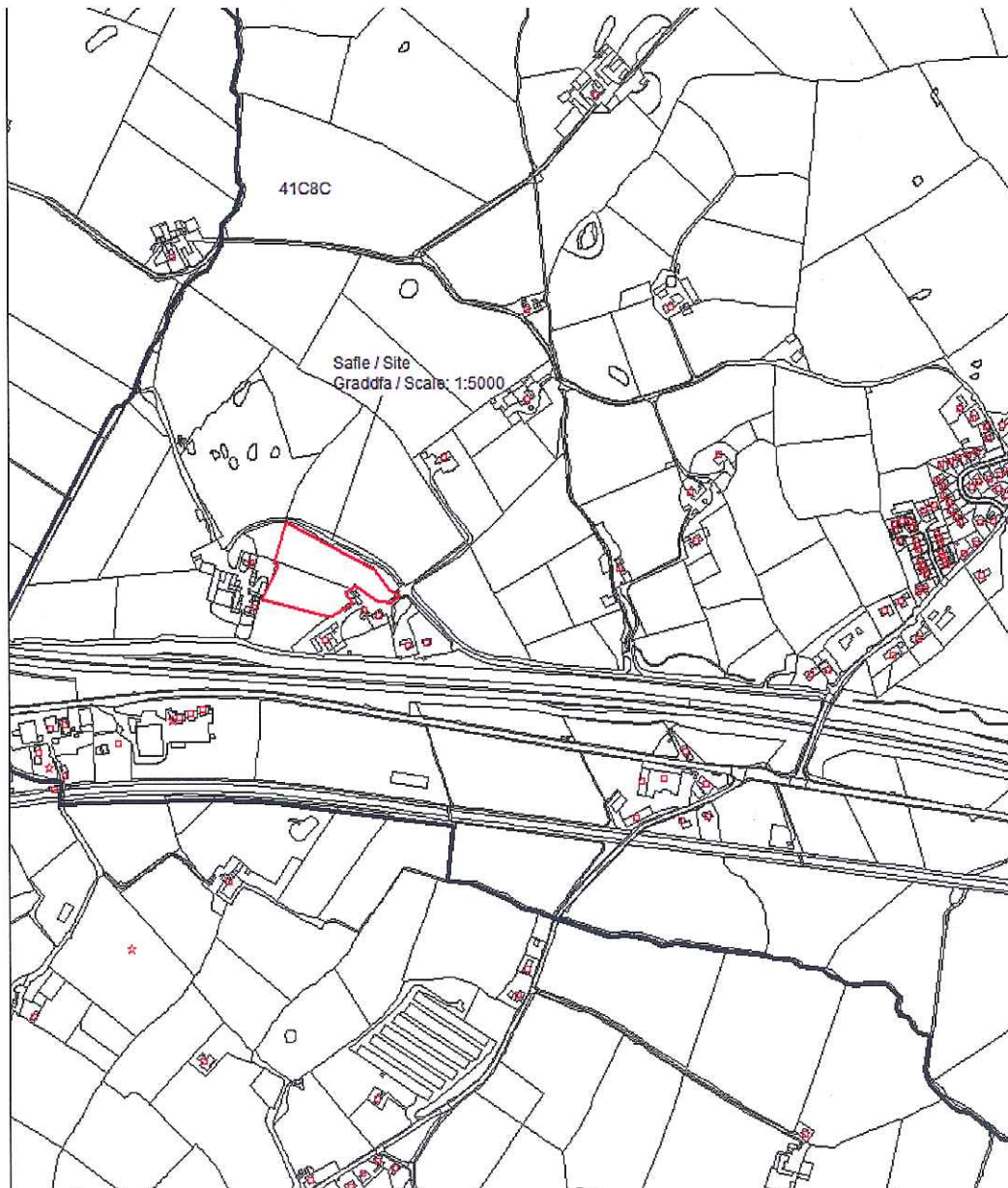
Ymgeisydd Applicant

**Mr. & Mrs. John Owen
c/o P. D. Rentals Ltd
FAO: Jason Pritchard
1 Hen Ysgol Henblas
Llangristiolus
Anglesey
LL62 5DN**

Cais llawn ar gyfer newid defnydd y tir er mwyn lleoli 33 o garfannau symudol, codi bloc toiled, creu mynedfa i gerbydau ynghyd a thirlunio yn

Full application for the change of use of land for the siting of 33 touring caravans, erection of a toilet block, construction of a vehicular access together with landscaping at

Garnedd Ddu, Star



Planning Committee: 03/07/2013

Report of Head of Planning Service (NJ)

Recommendation:

Defer

Reason for Reporting to Committee:

The application is made for the change of use of land for the siting of 33 touring caravans and the erection of a toilet block together with a landscaping scheme at Garnedd Ddu, Star.

The previous local member called-in the application for determination by the Planning and Orders Committee. The Committee, at the recommendation of officers, undertook site visit on 19th June 2013.

Further information has been submitted in support of the application and in order to allow the expiry of neighbour notification and the consideration of representations and consultation replies arising from this additional information, the application is recommended for deferral.

1. Recommendation

Defer

Rhif y Cais: **46C427K/TR/EIA/ECON** Application Number

Ymgeisydd Applicant

Land and Lakes (Anglesey) Ltd
c/o HOW Planning LLP
40 Peter Street
Manchester
M2 5GP

Cais cynllunio hybrid sy'n cynnig:

A hybrid planning application proposing:

Amlinellol gyda'r holl faterion wedi eu cadw'n ôl ac eithrio dull mynediad, ar gyfer :

Outline with all matters reserved except for means of access, for:

Pentref Hamdden ym Mharc Arfordirol Penrhos, Ffordd Llundain, Caergybi yn cynnwys: Hyd at 500 o unedau hamdden newydd gan gynnwys porthdai a bythynnod newydd; Adeilad canolbwynt canolog newydd gan gynnwys derbynfa gyda chyfleusterau hamdden gan gynnwys parc dwr isdrofannol dan do, neuadd chwaraeon dan do, caffis, bariau, bwytai ac adwerthu; Adeilad canolog newydd ar gyfer Marchnad Ffermwyr; Adeilad hamdden a sba canolog newydd; Canolfan chwaraeon dwr a chaffi newydd ar safle'r hen Dy Cwch; Dymchwel y Baddondy ac adeiladu bwyty ar ei safle; Dymchwel adeiladau eraill gan gynnwys tair ysgubor amaethyddol a thair annedd; Darparu a chynnal 29 hectar o ardaloedd cyhoeddus gyda maes parcio i'r cyhoedd a gwelliannau i'r llwybr arfordirol gan gynnwys: Rhodfeydd a reolir o fewn 15 hectar i goetir, cadw a gwella Pwll Grace, Pwll Lili, Pwll Sgowtiaid gyda llwyfannau gweld, y Fynwent Anifeiliaid Anwes, y Gofeb, y Ty Pwmp a maes picnic gyda gorsafodded bwydo adar a chuddfannau gwylio adar, gydag arwyddion dehongli addysgiadol a dwyieithog trwy'r cyfan; Creu trywydd cerfluniau newydd trwy goetir a llwybrau pren a gwell cysylltiad gyda llwybr yr Arfordir; Bydd y traeth yn parhau i fod yn hygyrch i'r cyhoedd gan ddarparu mynediad diogel i'r dwr bas; Canolfan Bwer a Gwres gyfun.

A leisure village at Penrhos Coastal Park, London Road, Holyhead comprising: up to 500 new leisure units including new lodges and cottages; Central new hub building comprising reception with leisure facilities including indoor sub-tropical water park, indoor sports hall, and cafes, bars, restaurants and retail; Central new Farmer's Market building; Central new spa and leisure building; A new café and watersports centre at the site of the former Boathouse; Demolition of the Bathing House and the construction of a restaurant at its former location; Demolition of other existing buildings including three agricultural barns and three residential dwellings; Providing and maintaining 29 hectares of publicly accessible areas with public car parking and enhancements to the Coastal Path, including: Managed walkways within 15 hectares of woodland, the retention and enhancement of Grace's pond, Lily Pond, Scout's pond with viewing platforms, the Pet Cemetery, War Memorial, the Pump House and picnic area with bird feeding stations and hides with educational and bilingual interpretation signage created throughout; Creation of a new woodland sculpture trail and boardwalks and enhanced connection to the Coastal Path; The beach will continue to be accessible to the public providing safe access to the shallow shelving water; A Combined Heat and Power Centre

Tir yn Cae Glas - Codi llety a chyfleusterau pentref hamdden sydd wedi eu dylunio i'w defnyddio yn y lle cyntaf fel llety dros dro i weithwyr adeiladu ar gyfer Wylfa B ar dir Cae Glas, Parc Cybi, Caergybi yn cynnwys: Hyd at 315 o borthdai i'w hisrannu yn y lle cyntaf fel llety ar gyfer gweithwyr niwclear; Adeilad canolbwynt canolog gan gynnwys derbynfa a chantin ar gyfer y llety; Cyfleuster Parcio a Theithio gyda hyd at 700 o lecyddau parcio ceir; Gwesty newydd; Adeilad canolbwynt wrth ochr llyn yn cynnwys bwyty, caffi, adwerthu a bar; Cae pêl-droed glaswellt newydd a chae criced; a Canolfan Bwer a Gwres Gyfun. I'w haddasu wedyn (ar ôl adeiladu Wylfa B) i fod yn estyniad i Bentref Hamdden Parc Arfordirol

Land at Cae Glas: The erection of leisure village accommodation and facilities which have been designed to be used initially as a temporary construction workers accommodation complex for Wylfa B at land at Cae Glas, Parc Cybi, Holyhead comprising: Up to 315 lodges which will be initially sub divided for nuclear workers accommodation; Central hub building providing reception and canteen ancillary to accommodation; A Park and Ride facility comprising up to 700 car parking spaces; A new hotel; A lakeside hub comprising restaurant, café, retail and bar; New grass football pitch and cricket pitch; and a Combined Heat and Power Centre. To be subsequently converted (post Wylfa B construction) into an extension to the Penrhos

Penrhos gan gynnwys: Porthdai ac adeiladau cyfleusterau wedi eu hadnewyddu i greu llety gwyliau o safon uchel (hyd at 315 o borthdai i deuluoedd); Canolfan Ymwelwyr a Gwarchodfa Natur sy'n caniatáu mynediad i'r cyhoedd dan reolaeth; a Canolfan Dreftadaeth gyda lle parcio i ymwelwyr.

Tir yn Kingsland - Codi datblygiad preswyl a ddyluniwyd i'w ddefnyddio yn y lle cyntaf fel llety i weithwyr adeiladu yn Kingsland, Ffordd Kingsland, Caergybi yn cynnwys: Hyd at 360 o dai newydd i'w defnyddio yn y lle cyntaf fel llety dros dro i weithwyr adeiladu. I'w haddasu wedyn (ar ôl adeiladu Wylfa B) i fod yn ddatblygiad preswyl a fyddai'n cynnwys: Hyd at 360 o anheddau mewn tirwedd o safon uchel a llecynnau agored. Bydd datblygiadau atodol ar gyfer pob cam o'r gwaith datblygu, gan gynnwys darpariaethau ar gyfer parcio, ardaloedd gwasanaeth, llecynnau agored a pheiriannau/gwaith.

Manylion llawn ar gyfer newid defnydd yr adeiladau Stad cyfredol ym Mharc Arfordirol Penrhos, Ffordd Llundain, Caergybi gan gynnwys newid defnydd: Twr y Beili ac adeiladau allanol yn Fferm Penrhos o dy clwb criced i fod yn ganolfan wybodaeth i ymwelwyr, bwyty, caffi, bariau ac adwerthu; Ysgubor y Fferm ac Adeiladau Trol o fod yn adeiladau fferm i fod yn ganolfan ar gyfer hurio beiciau ac offer chwaraeon; Y Twr o ddefnydd preswyl i fod yn llety i reolwyr a swyddfa atodol; a Ty Beddmanarch o anedd i fod yn ganolfan i ymwelwyr

Coastal Park Leisure Village comprising: Refurbished lodges and facility buildings to create high quality holiday accommodation (up to 315 family lodges); A Visitor Centre and Nature Reserve allowing controlled public access; and Heritage Centre with visitor parking.

Land at Kingsland: The erection of a residential development which has been designed to be used initially as temporary construction workers accommodation at land at Kingsland, Kingsland Road, Holyhead comprising: Up to 360 new houses to be initially used as temporary construction workers accommodation. To be subsequently converted (post Wylfa B construction) into a residential development comprising: Up to 360 residential dwellings set in high quality landscaping and open spaces. Each phase of development will have ancillary development comprising car parking, servicing areas, open spaces and plant.

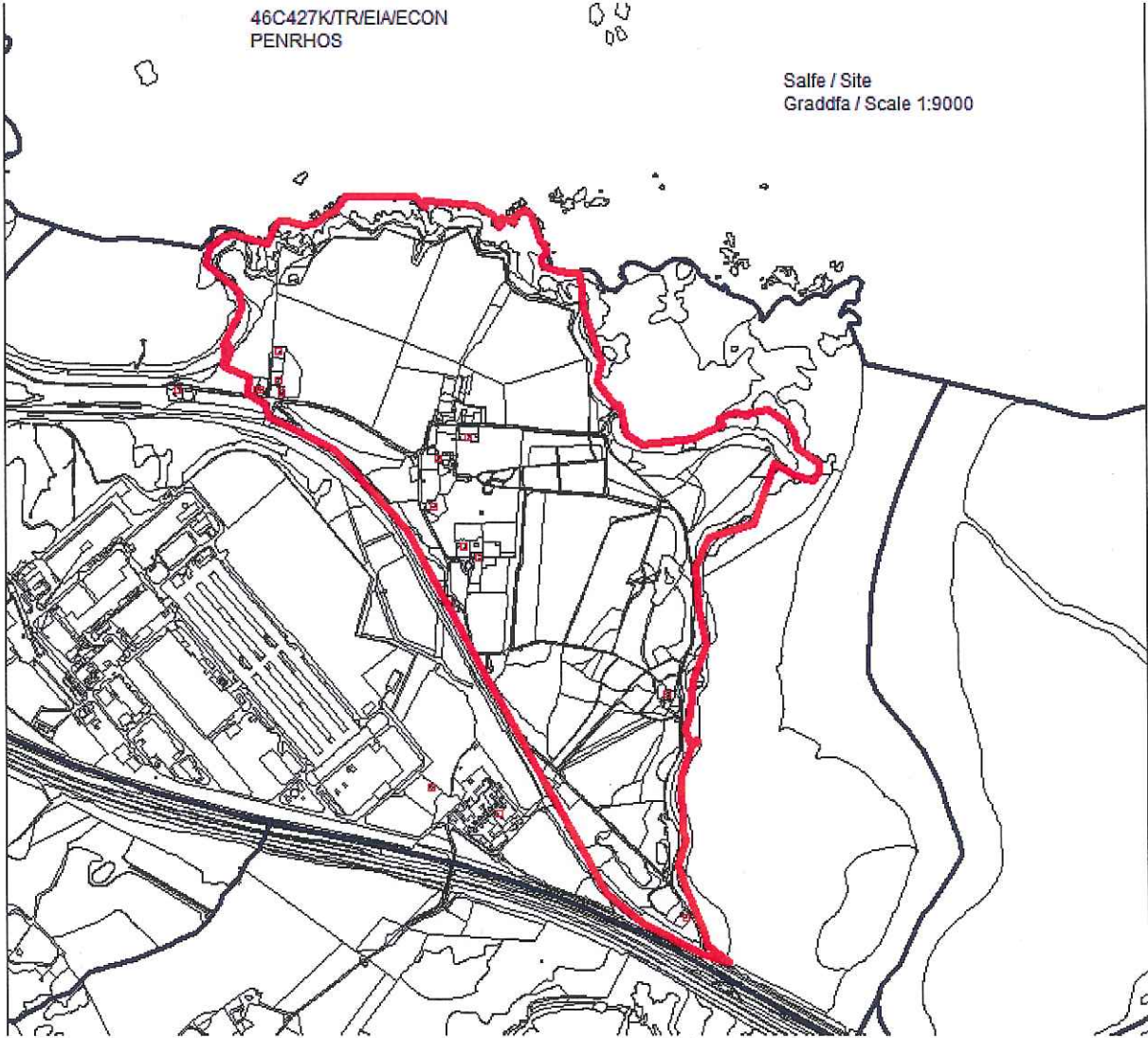
Full detail for the change of use of the existing Estate buildings at Penrhos Coastal Park, London Road, Holyhead including the change of use for: The Bailiffs Tower and outbuildings at Penrhos Home Farm from a cricket clubhouse to a visitors information centre, restaurant, café, bars and retail; Home Farm Barn and Cart Buildings from farm buildings to cycle and sports hire centre; The Tower from residential to a Managers accommodation and ancillary office; and Beddmanarch House from residential to a visitors centre.

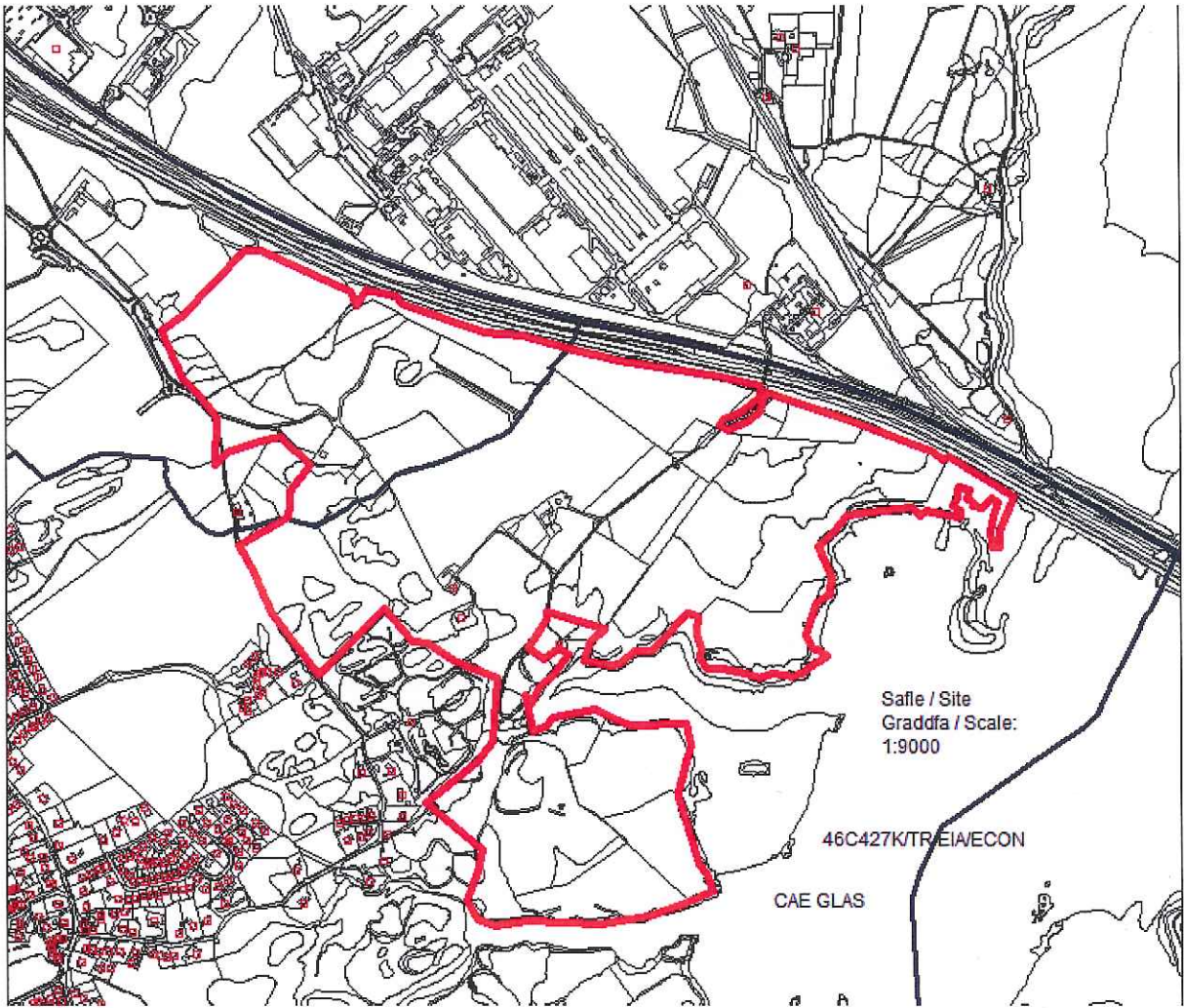
Parc Arfordirol Penrhos \ Penrhos Coastal Park, Cae Glas a Kingsland, Caergybi \ Holyhead

46C427K/TR/EIA/ECON
PENRHOS

00
00

Salfe / Site
Graddfa / Scale 1:9000

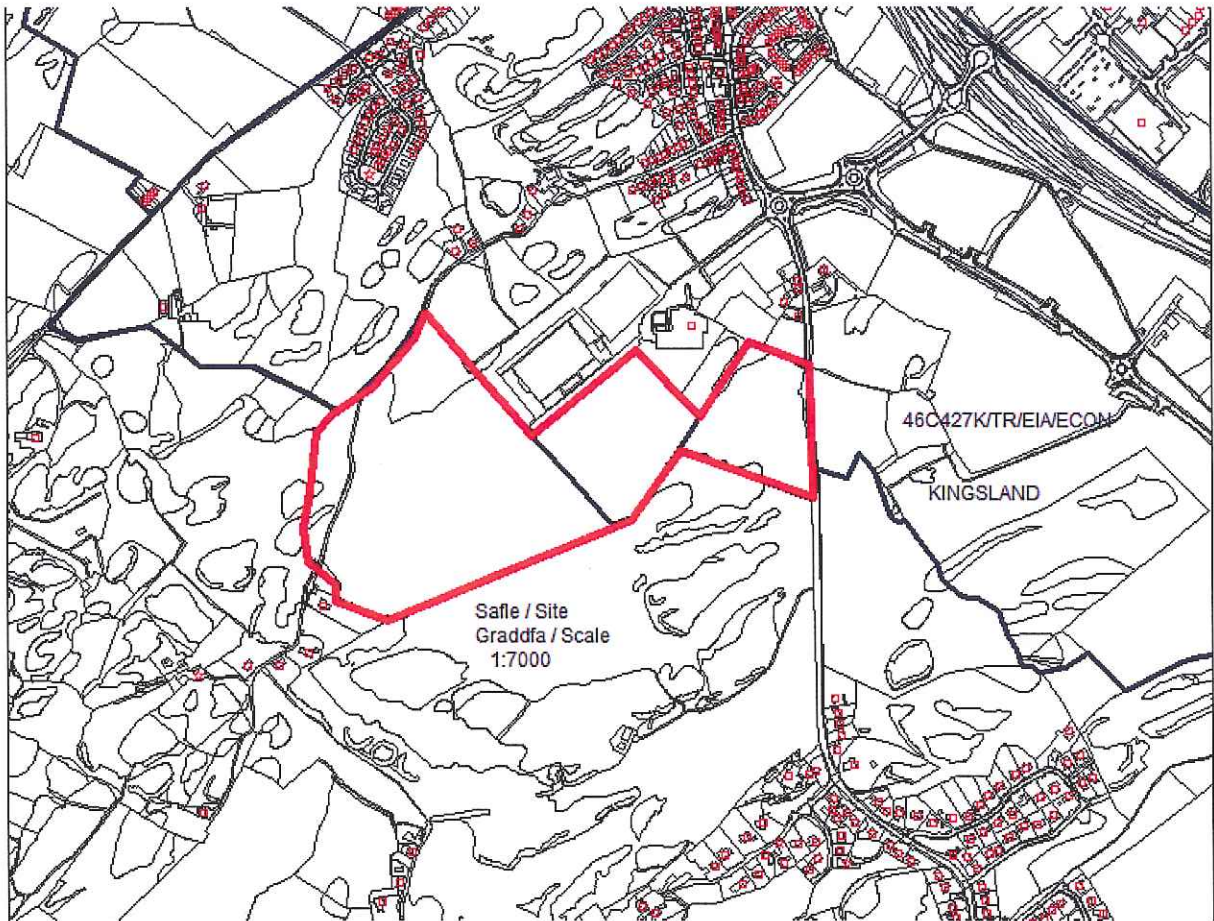




Safle / Site
Graddfa / Scale:
1:9000

46C427KTR/EI/WECON

CAE GLAS



Planning Committee: 03/07/2013

Report of Head of Planning Service (DPJ)

Recommendation:

Defer

Reason for Reporting to Committee:

Following the site visit on 19.06.13 consultations and notifications are being collated and it is anticipated that a report on the planning application will be presented to the next Planning Committee on 31.07.13.

1. Recommendation

Defer